East Fork Maria Ygnacio Creek Photographs

MYEF 0013 Upstream view

MYEF 0020 Bedrock Cascade

MYEF 0024 Upstream view



MYEF 0026 Pool & MYEFGRDBR

MYEF 0029 Pool & MYEFDBR

MYEF 0030 MYEFDBR, Debris basin downstream

MYEF 0030 MYEFDBR, Debris basin upstream

MYEF 0030 MYEFDBR, Downstream culvert

MYEF 0038 MYEFGRDB04, Grade control barrier

MYEF 0038 Runoff from standing water on LB

MYEF 0038 Standing water above LB

MYEF 0039 Upstream view

MYEF 0041 MYEFDBBAR, Grade control barrier

MYEF 0044 Metal pipes instream

MYEF 0044 Metal pipes & debris under bridge

MYEF 0044 Erosion

MYEF 0044 Bridge, MYEFBBG02

MYEF 0044 Bridge erosion



MYEF 0044 Erosion



MYEF 0050 Erosion

MYEF 0056 Fallen tree & concrete structure

MYEF 0056 Concrete structure

MYEF 0056 Inside of concrete structure

MYEF 0057 MEFRIATA,Bridge & fallen tree/debris

	
MYEF 0057 Underneath bridge (downstream view)	MYEF 0078 Runoff from holding pond on RB

MYEF 0078 Holding pond at top of RB	MYEF 0081 Waterfall/natural anadromy limit